

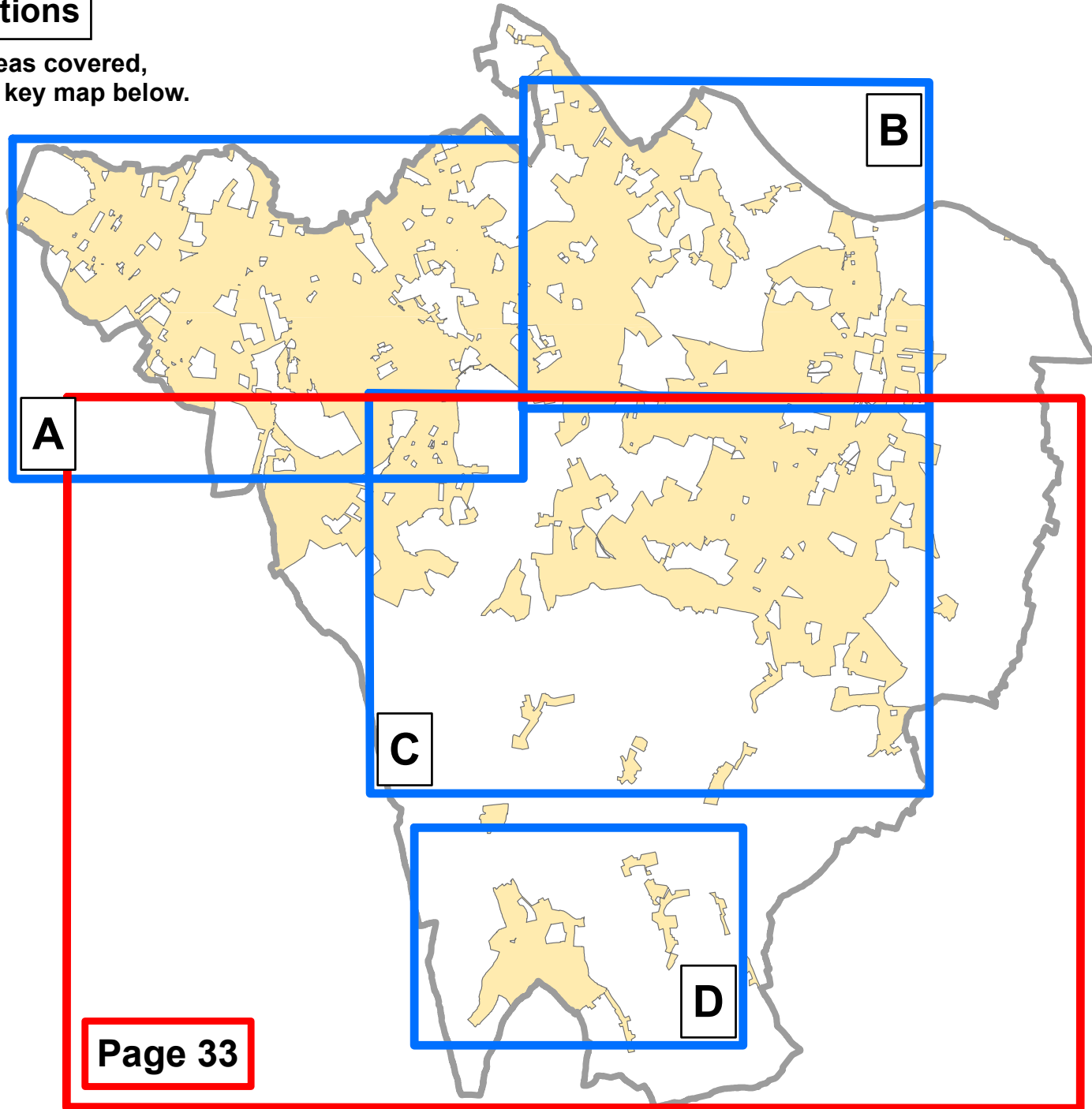
Additional site specific issues not dealt with under the Local Plan sections already reported to Committee

The schedule and maps in this document detail sites not falling clearly within the sections of the Local Plan already reported to Members, they comprise:

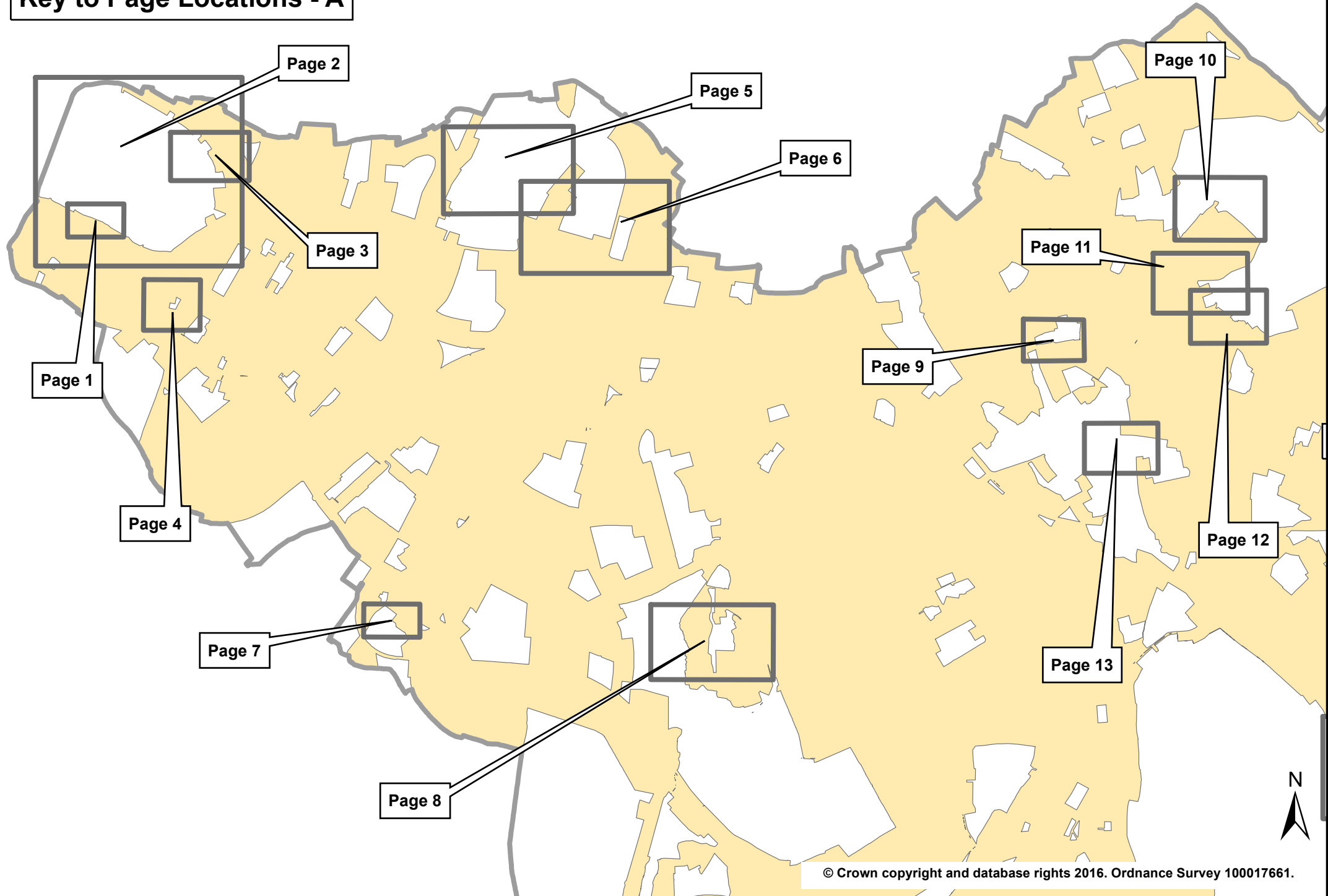
- Specific representations on Local Plan consultations not already dealt with under specific sections of the plan;
- Corrections (cartographic errors and open land sites which are completely developed and do not fulfil the functions covered by those designations; and
- Changes to boundaries designated outside the Local Plan process which have policies in the Local Plan associated with them

Key to Page Locations

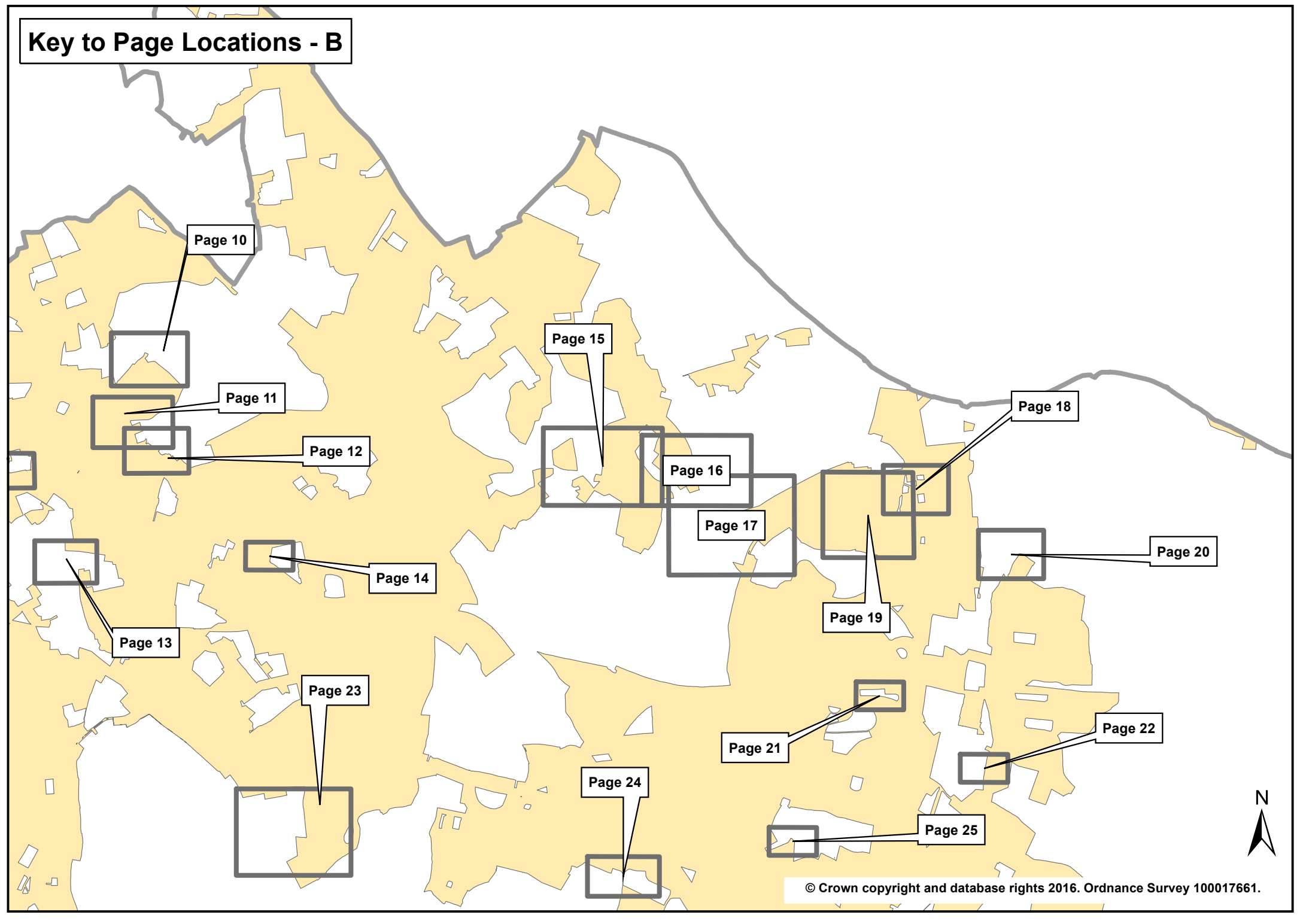
Note - Because of the areas covered, page 33 is shown on the key map below.



Key to Page Locations - A



Key to Page Locations - B



Key to Page Locations - C

Page 23

Page 24

Page 22

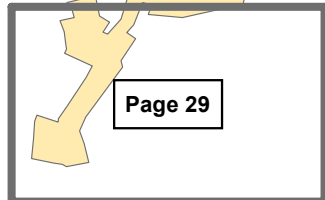
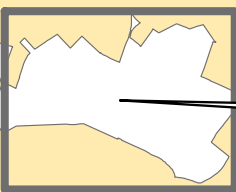
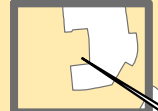
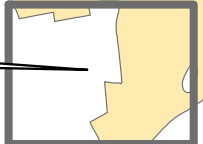
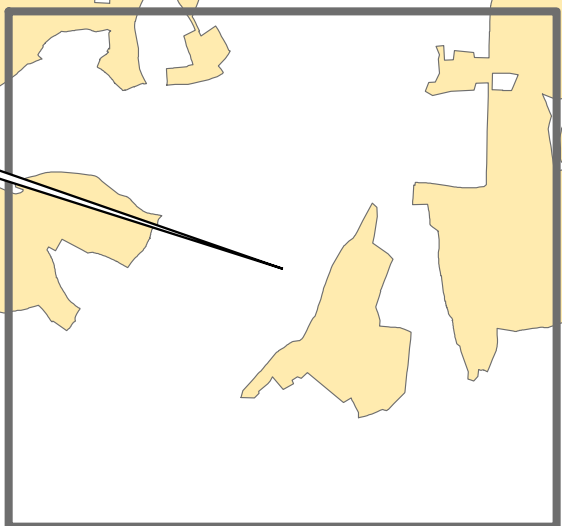
Page 25

Page 26

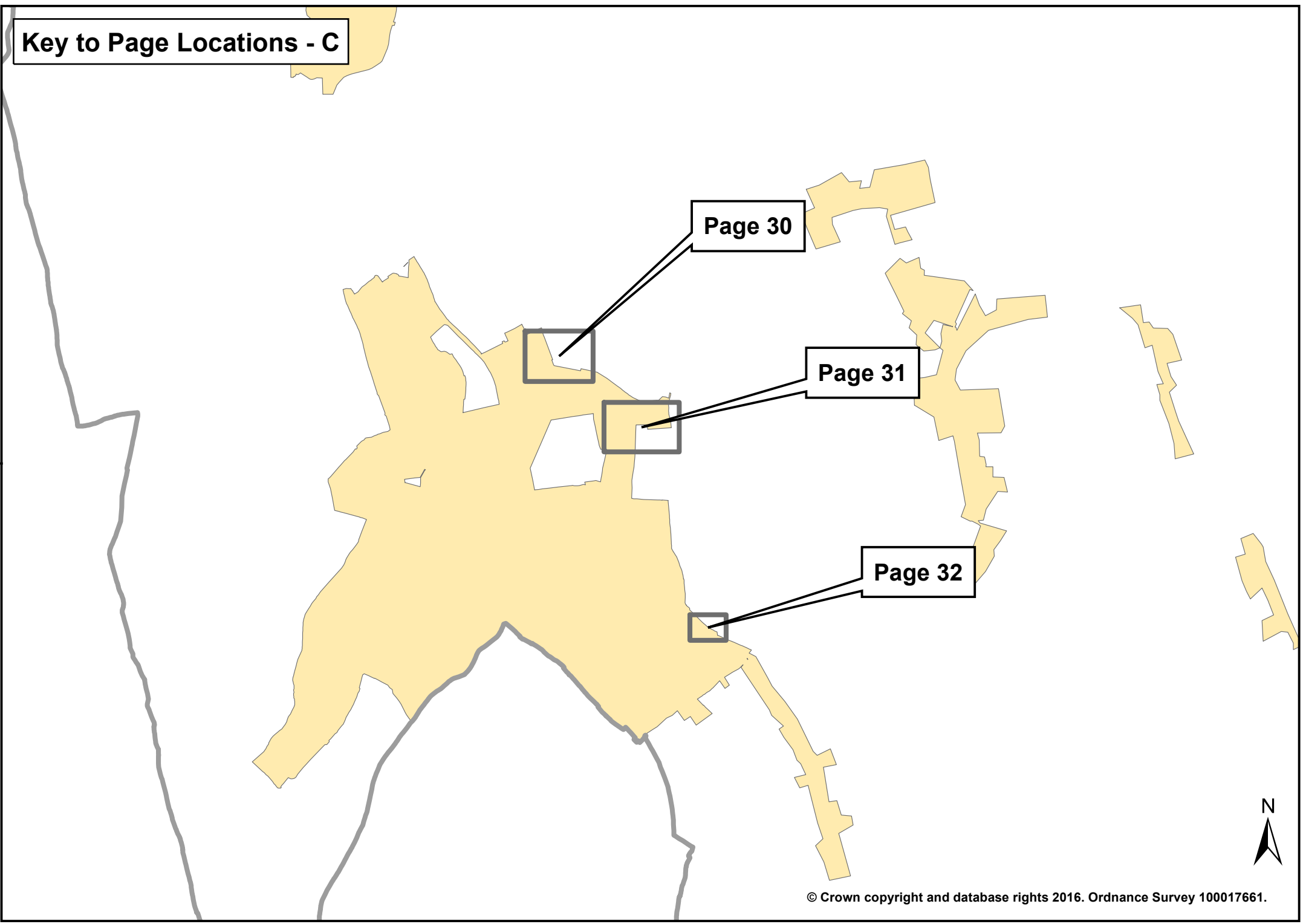
Page 27

Page 28

Page 29



Key to Page Locations - C



Page 30

Page 31

Page 32

